






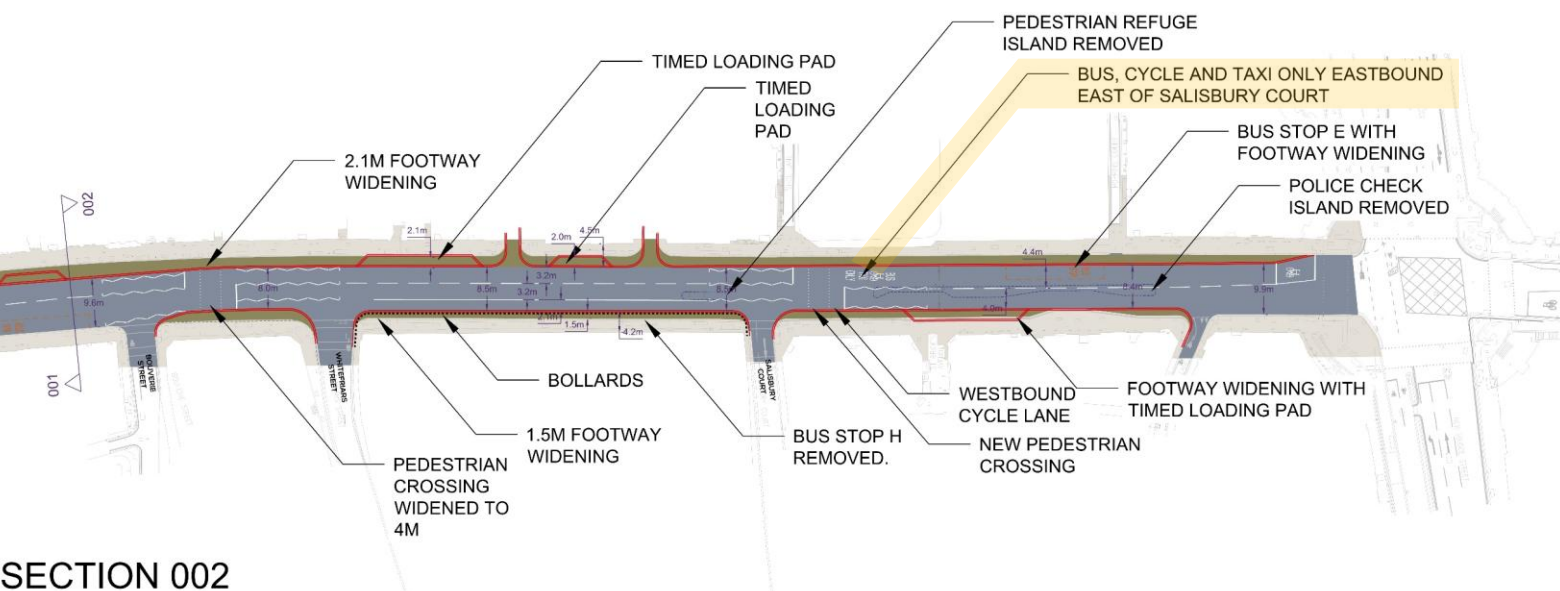


KEY

-  CARRIAGEWAY
-  EXISTING FOOTWAY
-  PROPOSED FOOTWAY
-  EXISTING KERBLINE TO BE MOVED
-  PROPOSED KERBLINE
-  EXISTING ROAD MARKINGS
-  PROPOSED ROAD MARKINGS

Highway
layout
Option 1



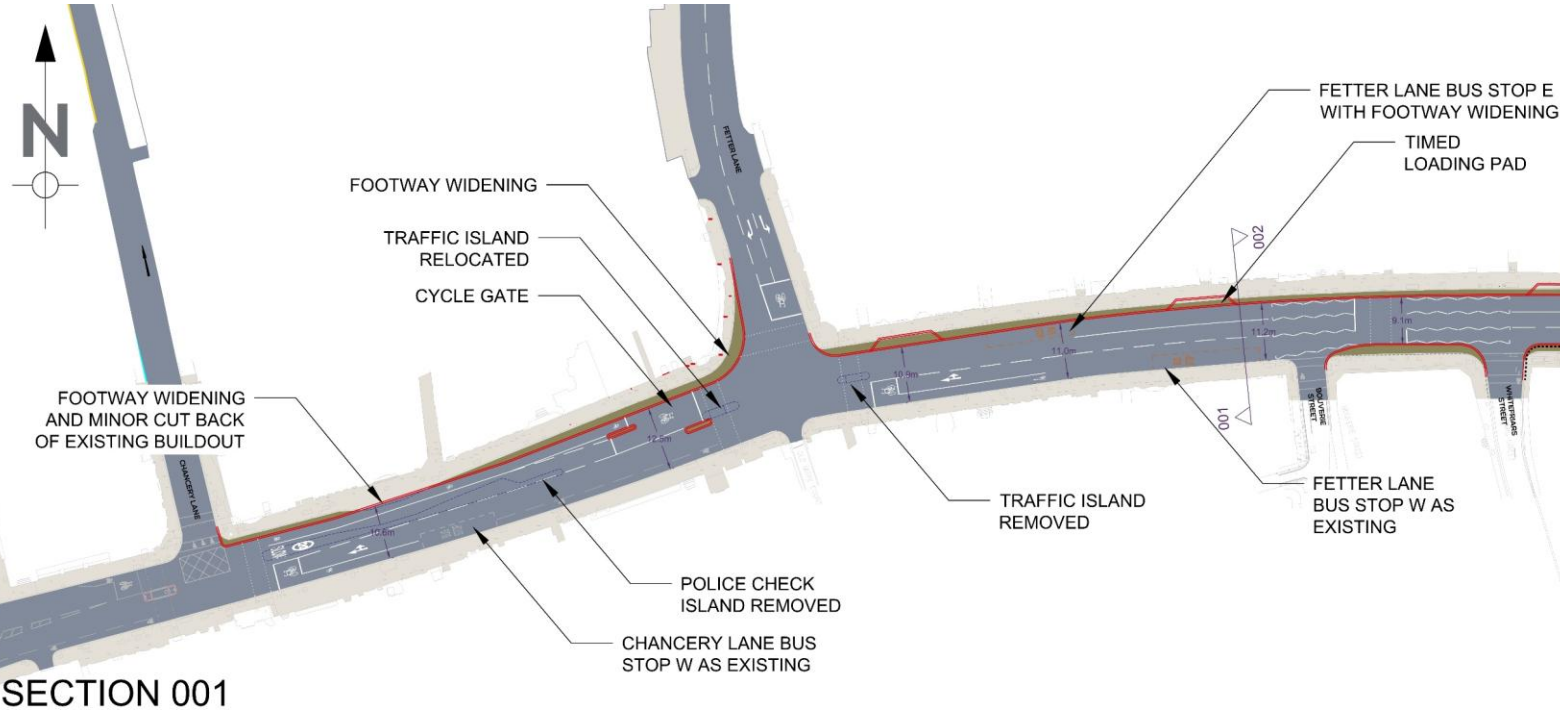
FOOTWAY AREA

Existing = 2,871m²

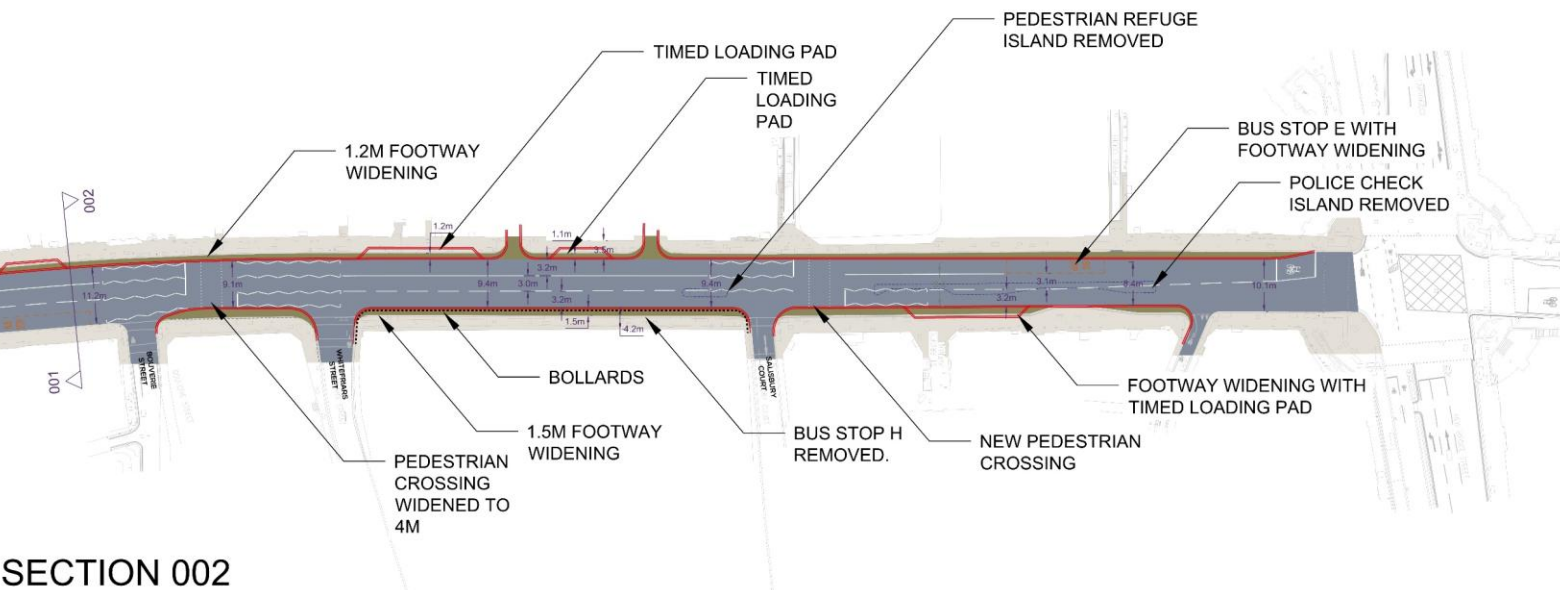
Option 1 = 3,935m²

Change = +1,064m² (+37%)





Highway layout Option 2



FOOTWAY AREA

Existing = 2,871m²

Option 2 = 3,701m²

Change = +830m² (+29%)

